



AQUIND Limited

AQUIND INTERCONNECTOR

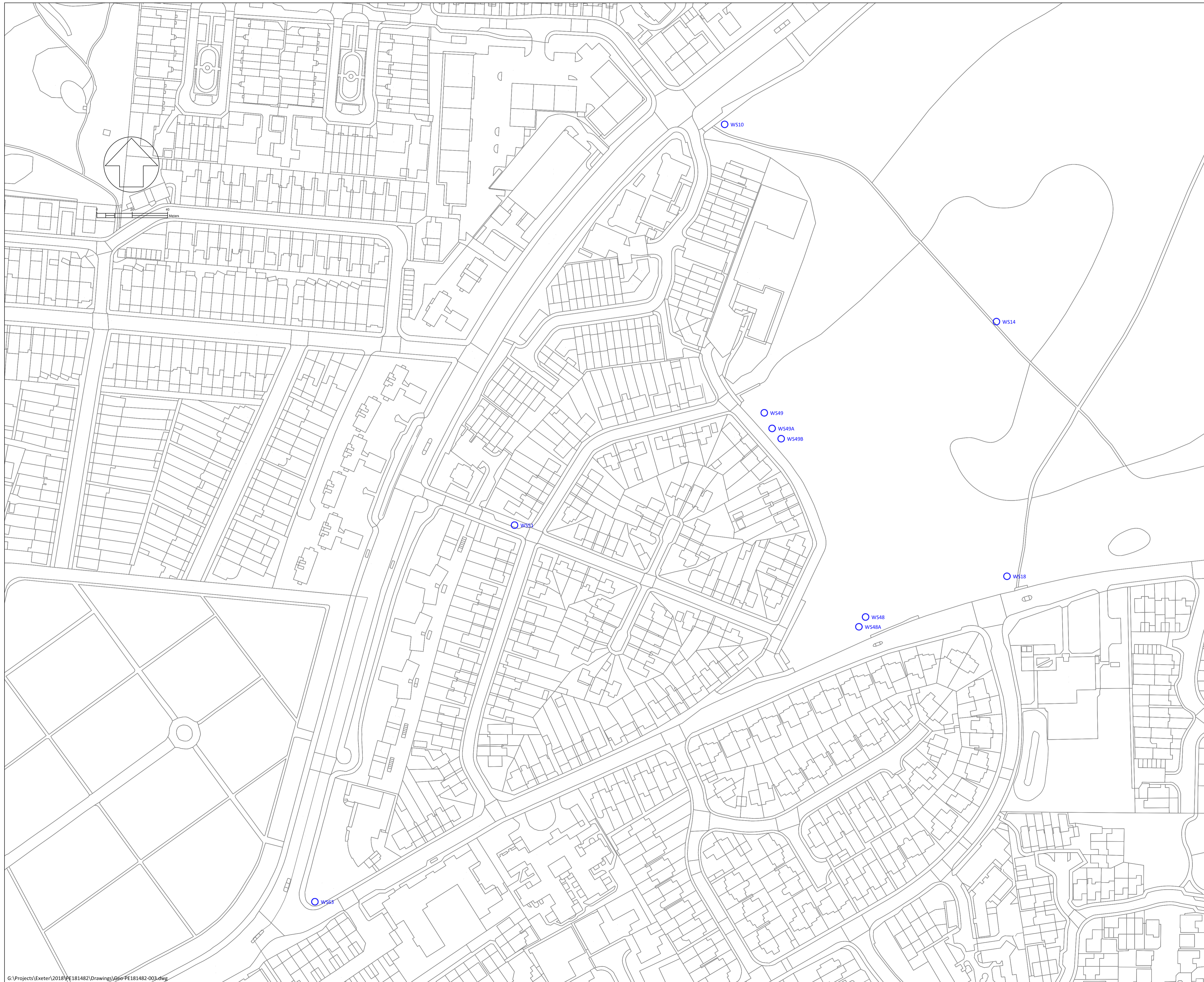
**Compulsory Aquisition Hearing 1 – Appendix
1- Exhibit 20 - Plan Showing Location of
Exploratory Holes (Question 9.4) Part B**

The Planning Act 2008

Infrastructure Planning (Examination Procedure) Rules 2010, Rule 8(c)

Document Ref: 7.9.18.20

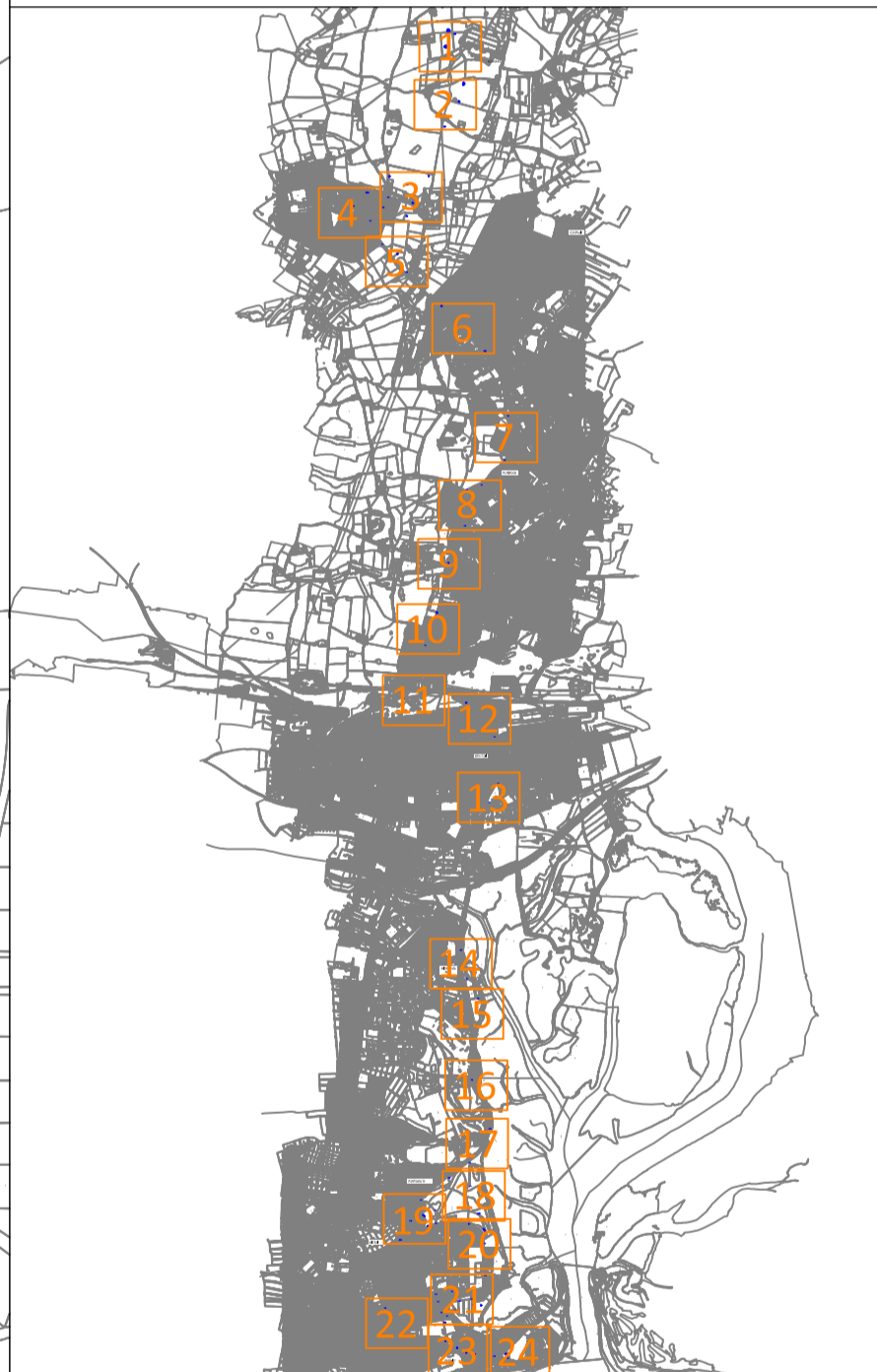
PINS Ref.: EN020022



Key

- Borehole
- Dynamic Sample Borehole
- Triax Pie
- CPT

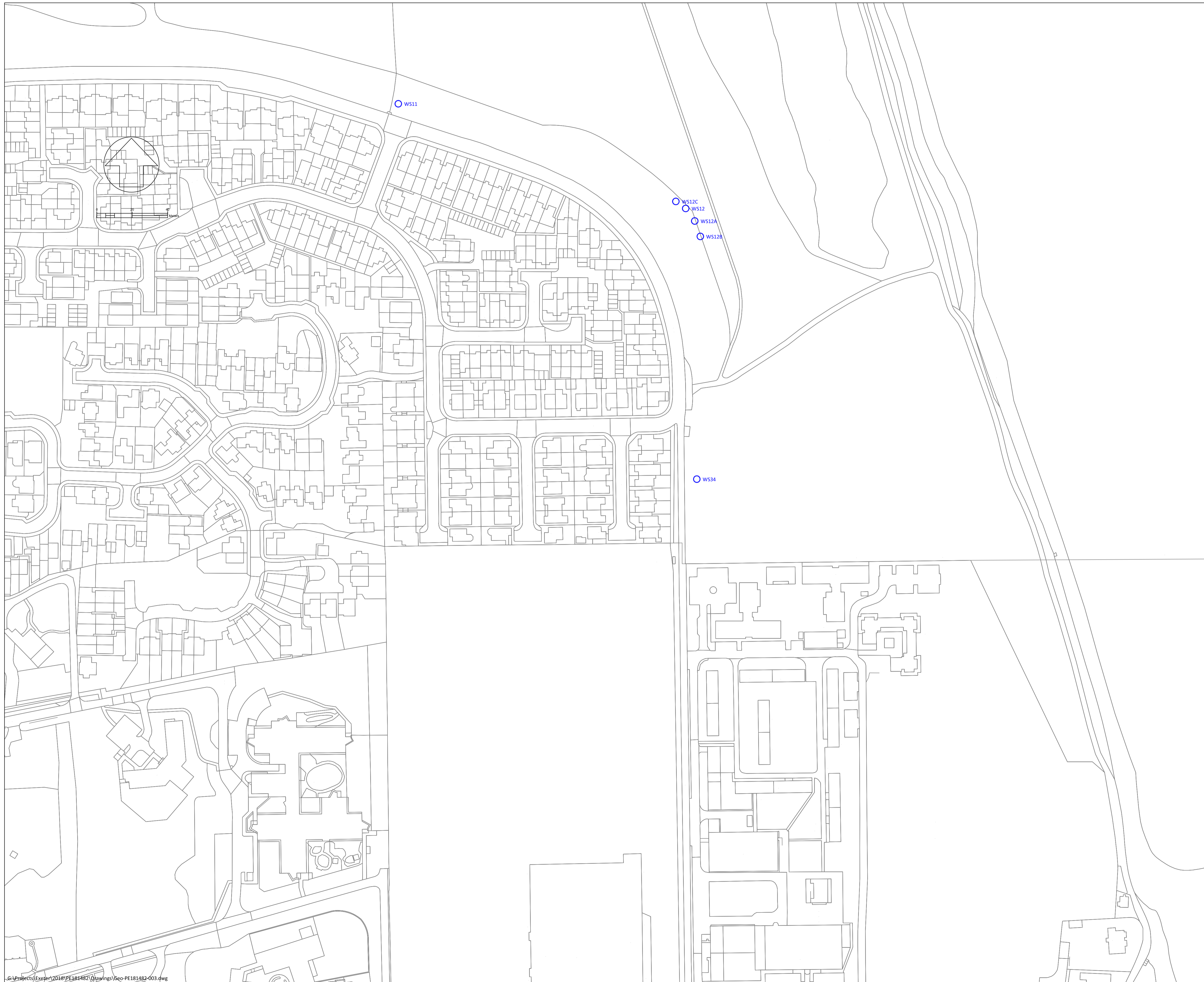
ID	Depth [m]	Starting Date	End Date
WS01	10.000	11/06/19	12/06/19
WS02	10.000	11/06/19	12/06/19
WS03	10.000	11/06/19	12/06/19
WS04	10.000	11/06/19	12/06/19
WS05	10.000	11/06/19	12/06/19
WS06	10.000	11/06/19	12/06/19
WS07	10.000	11/06/19	12/06/19
WS08	10.000	11/06/19	12/06/19
WS09	10.000	11/06/19	12/06/19
WS10	10.000	11/06/19	12/06/19
WS11	10.000	11/06/19	12/06/19
WS12	10.000	11/06/19	12/06/19
WS13	10.000	11/06/19	12/06/19
WS14	10.000	11/06/19	12/06/19
WS15	10.000	11/06/19	12/06/19
WS16	10.000	11/06/19	12/06/19
WS17	10.000	11/06/19	12/06/19
WS18	10.000	11/06/19	12/06/19
WS19	10.000	11/06/19	12/06/19
WS20	10.000	11/06/19	12/06/19
WS21	10.000	11/06/19	12/06/19
WS22	10.000	11/06/19	12/06/19
WS23	10.000	11/06/19	12/06/19
WS24	10.000	11/06/19	12/06/19
WS25	10.000	11/06/19	12/06/19
WS26	10.000	11/06/19	12/06/19
WS27	10.000	11/06/19	12/06/19
WS28	10.000	11/06/19	12/06/19
WS29	10.000	11/06/19	12/06/19
WS30	10.000	11/06/19	12/06/19
WS31	10.000	11/06/19	12/06/19
WS32	10.000	11/06/19	12/06/19
WS33	10.000	11/06/19	12/06/19
WS34	10.000	11/06/19	12/06/19
WS35	10.000	11/06/19	12/06/19
WS36	10.000	11/06/19	12/06/19
WS37	10.000	11/06/19	12/06/19
WS38	10.000	11/06/19	12/06/19
WS39	10.000	11/06/19	12/06/19
WS40	10.000	11/06/19	12/06/19
WS41	10.000	11/06/19	12/06/19
WS42	10.000	11/06/19	12/06/19
WS43	10.000	11/06/19	12/06/19
WS44	10.000	11/06/19	12/06/19
WS45	10.000	11/06/19	12/06/19
WS46	10.000	11/06/19	12/06/19
WS47	10.000	11/06/19	12/06/19
WS48	10.000	11/06/19	12/06/19
WS49	10.000	11/06/19	12/06/19
WS50	10.000	11/06/19	12/06/19
WS51	10.000	11/06/19	12/06/19
WS52	10.000	11/06/19	12/06/19
WS53	10.000	11/06/19	12/06/19
WS54	10.000	11/06/19	12/06/19
WS55	10.000	11/06/19	12/06/19
WS56	10.000	11/06/19	12/06/19
WS57	10.000	11/06/19	12/06/19
WS58	10.000	11/06/19	12/06/19
WS59	10.000	11/06/19	12/06/19
WS60	10.000	11/06/19	12/06/19



GEOTECHNICS
geotechnical and geoenvironmental specialists

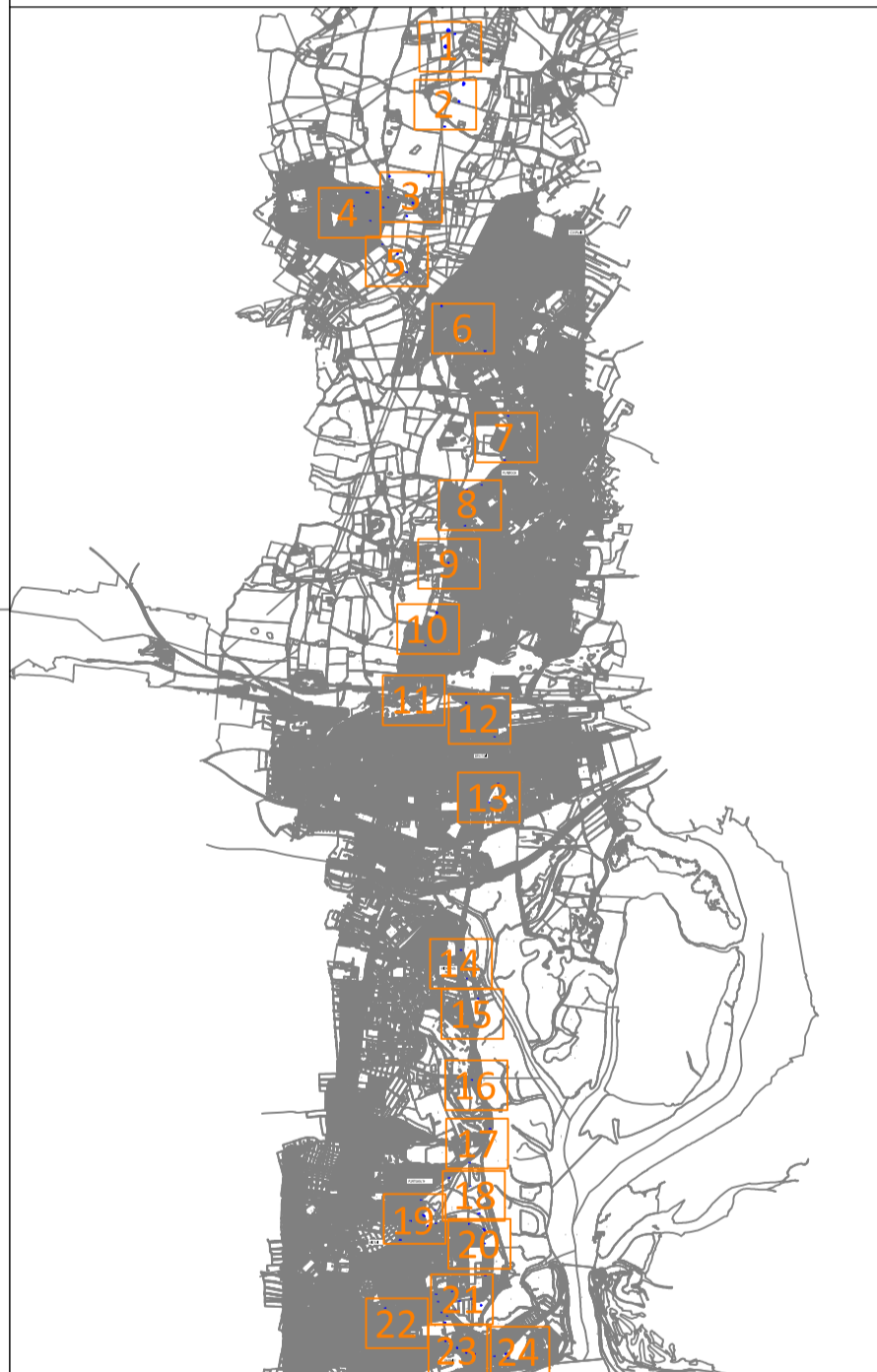
The Geotechnical Centre, 7 Pinbrook Units, Venny Bridge, EXETER, EX4 8JQ
Phone: (01392) 463110 Fax: (01392) 463111 Email: mail@exeter.geotechnics.co.uk www.geotechnics.co.uk

Engineer: WSP
Client: Aquind
Project: UK-France Interconnector - Package 3
Drawing Title: EXPLORATORY HOLE LOCATION PLAN
Drawing 19 of 24
Scale: 1:1000@A1 Date: January 2019
Project No: PE181482 File Name: Geo-PE181482-003(19)



- Key
- Borehole
- Dynamic Sample Borehole
- Trap Pit
- CPT

ID	Code	Lat	Long	Depth	Notes
WS11	WS11	50.8511	-1.1011	0.00	
WS12C	WS12C	50.8512	-1.1012	0.00	
WS12A	WS12A	50.8513	-1.1013	0.00	
WS12B	WS12B	50.8514	-1.1014	0.00	
WS34	WS34	50.8515	-1.1015	0.00	



GEOTECHNICS
 geotechnical and geoenvironmental specialists

The Geotechnical Centre,
 7 Pinbrook Units,
 Venny Bridge,
 EXETER
 EX4 8JQ

Phone: (01392) 463110
 Fax: (01392) 463111
 Email: mail@exeter.geotechnics.co.uk
 www.geotechnics.co.uk

Engineer:
WSP

Client:
Aquind

Project:
UK-France Interconnector - Package 3

Drawing Title:
EXPLORATORY HOLE LOCATION PLAN

Drawing 20 of 24

Scale: 1:1000@A1

Date:
January 2019

Project No:
PE181482

File Name:
Geo-PE181482-003(20)

